
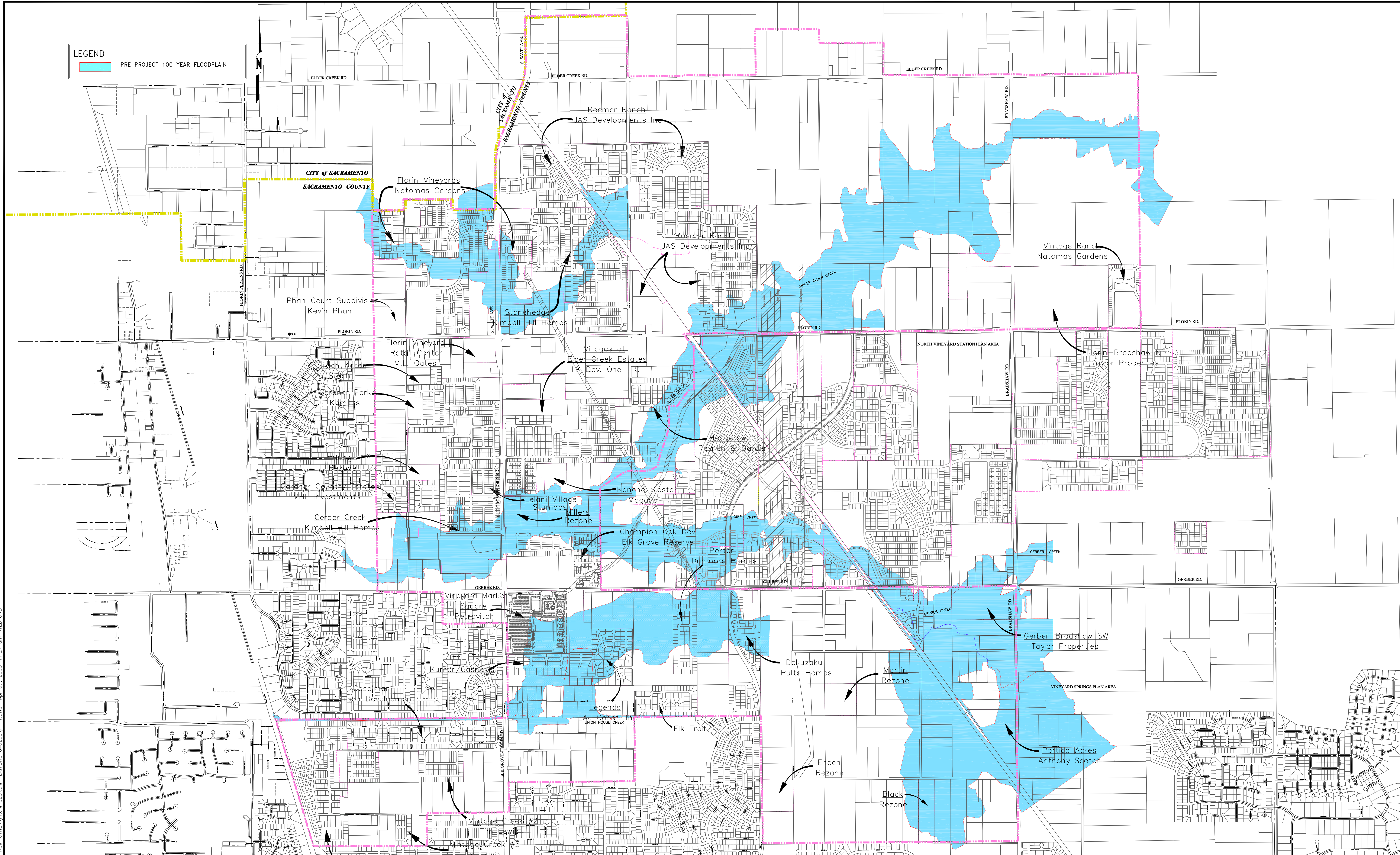



LEGEND
 PRE PROJECT 100 YEAR FLOODPLAIN



DRAWN BY: L.J.H. DESIGN BY: B.A.T.
 CHECKED BY: B.A.T. DWG: JP1.dwg
 Dwg.

REVISION	DATE	DESCRIPTION	APPROVED	DATE



CIVIL ENGINEERING SOLUTIONS, INC.
 1325 Howe Avenue, Suite 202
 Sacramento CA. 95825
 (916) 563 - 7300 fax (916) 563 - 7362

**FLORIN VINEYARD GAP COMMUNITY PLAN
 INDIVIDUAL PROJECTS WITH
 PRE PROJECT FLOODPLAIN BOUNDARY**
 SACRAMENTO COUNTY
 CALIFORNIA

DATE: 4/2008
 SCALE: 1"=850'
 W.O. NO. 2004.21A

SHEET
 IP-1
 OF
 2

L:\SACRAMENTO\7748\00\FROM OTHER FROM CES\DWG EXHIBITS 040208\IP-1.DWG Apr 07, 2008 - 11:27 am REDDFORD