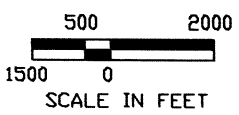









MAP 23

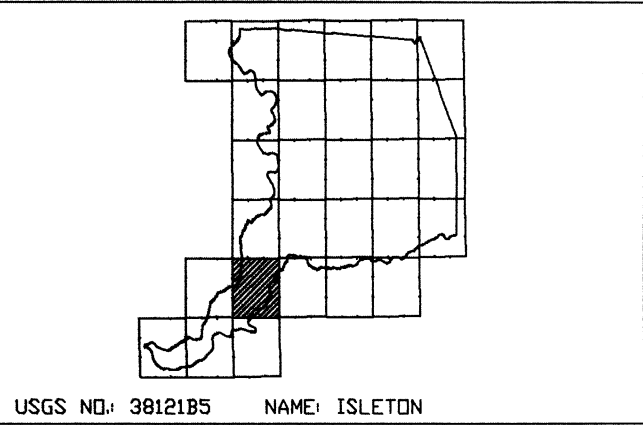


SOURCE: USGS 7.5' QUAD MAP

**Legend**

-  SOIL TYPE
-  WATERSHED BOUNDARY
-  TOPOGRAPHIC CONTOURS
-  1673 RAIN GAGE
-  1676 STREAM GAGE

**Key Map**



**CITY/COUNTY DRAINAGE MANUAL**