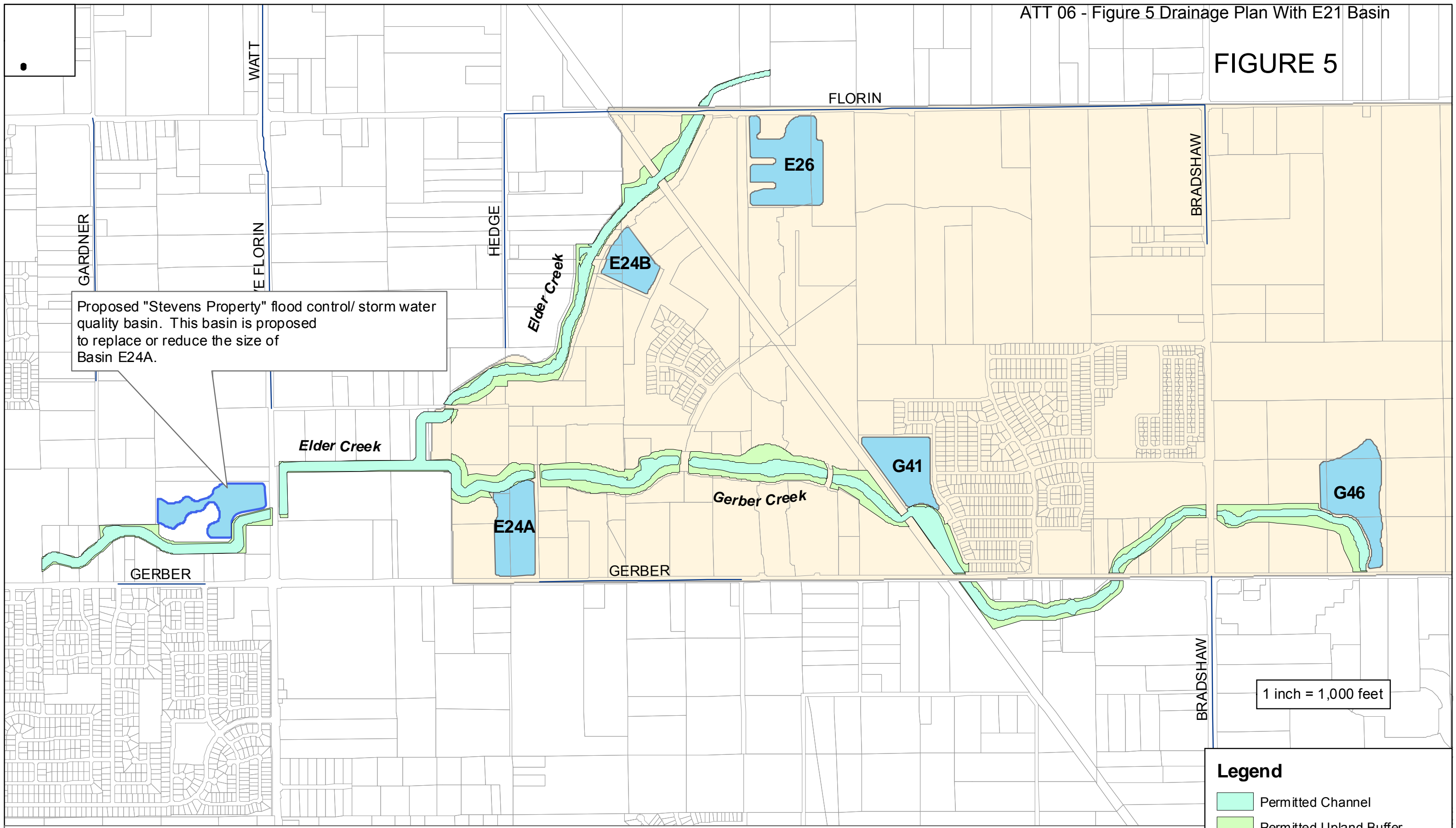







FIGURE 5



Stevens Property Basin Location Map

(known as basin E21)

Legend

-  Permitted Channel
-  Permitted Upland Buffer
-  Proposed Basin
-  North Vineyard Station Basins
-  North Vineyard Station Area