






MAP 1

500 2000
1500 0
SCALE IN FEET

SOURCE: USGS 7.5'
QUAD MAP

Legend

-  SOIL TYPE
-  WATERSHED BOUNDARY
-  TOPOGRAPHIC CONTOURS
-  1673 RAIN GAGE
-  1676 STREAM GAGE

Key Map

USGS NO.: 38121F6 NAME: GRAYS BEND

CITY/COUNTY DRAINAGE MANUAL