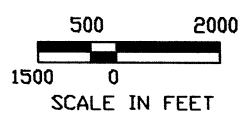







MAP 17

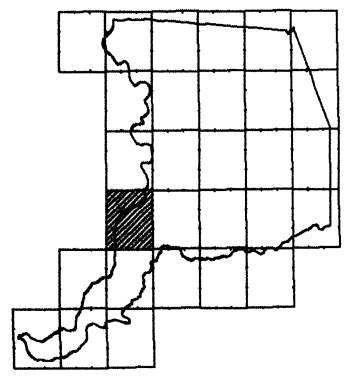


SOURCE: USGS 7.5' QUAD MAP

Legend

-  SOIL TYPE
-  WATERSHED BOUNDARY
-  TOPOGRAPHIC CONTOURS
-  1673 RAIN GAGE
-  1676 STREAM GAGE

Key Map



USGS NO.: 38121C5 NAME: COURTLAND

CITY/COUNTY DRAINAGE MANUAL