






MAP 25

SCALE IN FEET

SOURCE: USGS 7.5' QUAD MAP

Legend

-  SOIL TYPE
-  WATERSHED BOUNDARY
-  TOPOGRAPHIC CONTOURS
-  1673 RAIN GAGE
-  1676 STREAM GAGE

Key Map

USGS NO.: 38121B3 NAME: LODI NORTH

CITY/COUNTY DRAINAGE MANUAL