





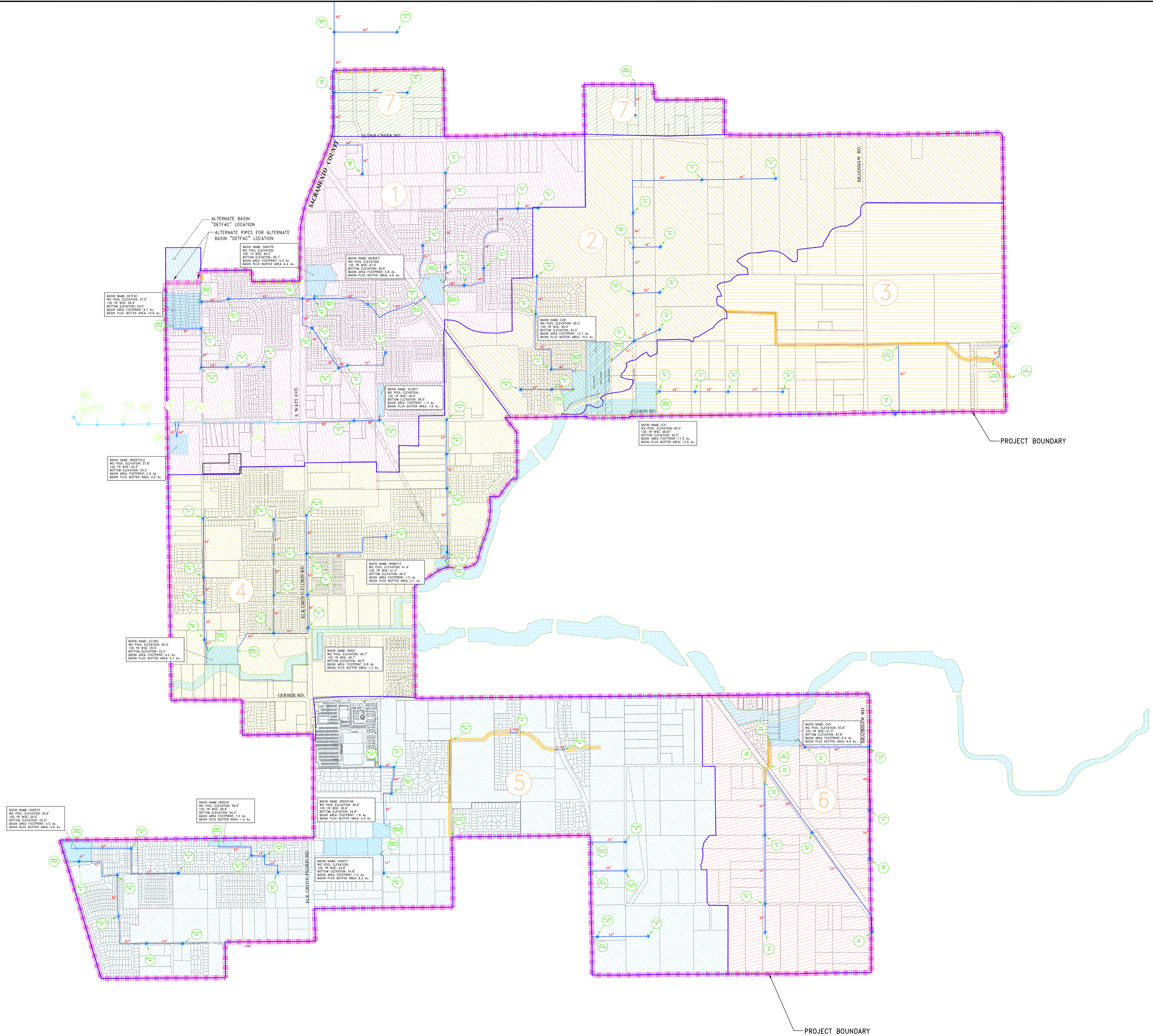


**LEGEND**

-  PROPOSED STORM DRAIN TRUNK
-  EXISTING STORM DRAIN TRUNK
-  OPEN SPACE CORRIDOR LIMIT
-  WATER QUALITY OR DETENTION BASIN
-  TRUNK NODE NAME
-  EXISTING TRUNK NODE NAME



S:\PROJECTS\7748\03\UTURN\_03\UTURN\_03\DWG\_07\_2008-10-24.dwg Apr 07 2008 10:24 am PEPDOR

DRAWN BY: L.J.H. DESIGN BY: B.A.T.  
 CHECKED BY: B.A.T. DWG: ph.dwg  
 Dwg:

REVISION	DATE	DESCRIPTION	APPROVED	DATE

**CIVIL ENGINEERING SOLUTIONS INC.**  
 1325 Howe Avenue, Suite 202  
 Sacramento CA, 95825  
 (916) 563-7300  
 fax (916) 563-7362

FLORIN VINEYARD GAP COMMUNITY PLAN  
 DRAINAGE FACILITIES

SACRAMENTO COUNTY CALIFORNIA W.O. NO. 2004.21A

DATE: 4/2008  
 SCALE: 1"=600'

SHEET DF OF 1