









# NORTH VINEYARD STATION SPECIFIC PLAN

## FIGURE 3

### CIP

# CHANNEL DRAINAGE FACILITIES

#### LEGEND

-  NVSSP Boundary
-  Roads, Railroad
-  Property Line, Easement
-  Roadway Facility Improvements at Drainage Crossings with Project Number
-  Drainage Crossing Improvements with Project Number
-  Drainage Corridor Improvements with Project Number
-  Detention Basin Improvements with Project Number
-  Interim Overflow Path

