

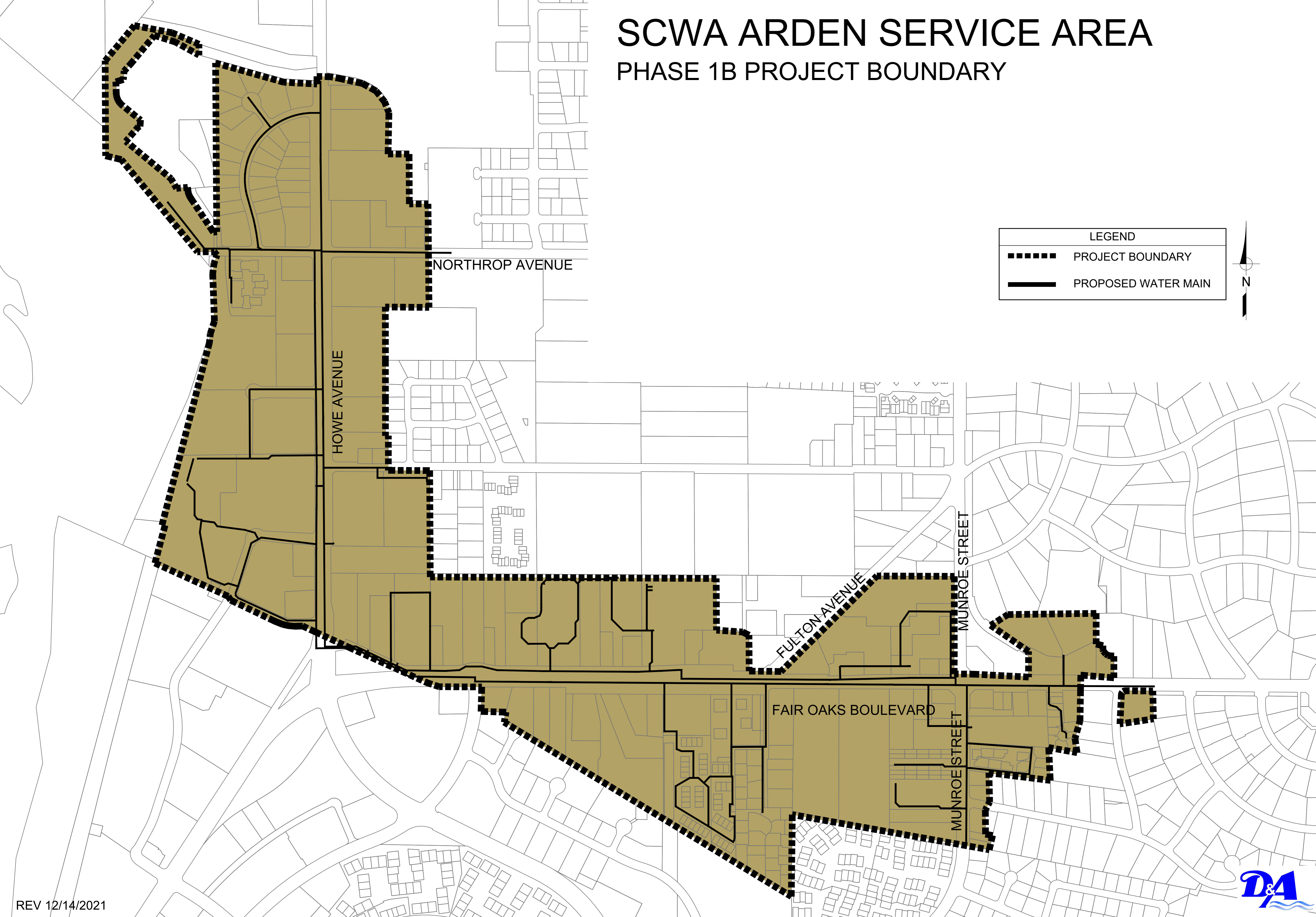


SCWA ARDEN SERVICE AREA

PHASE 1B PROJECT BOUNDARY

| LEGEND | |
|---|---------------------|
|  | PROJECT BOUNDARY |
|  | PROPOSED WATER MAIN |



NORTHROP AVENUE

HOWE AVENUE

FULTON AVENUE

MUNROE STREET

FAIR OAKS BOULEVARD

MUNROE STREET