

RD 3

SACRAMENTO COUNTY

RD 369

To Sacramento

160

Delta Cross Channel

WALNUT GROVE

RD 554

220

To Highway 84

1

Georgiana Slough

RD 556

RD 2111

DEAD HORSE ISLAND

Sacramento River

ANDRUS ISLAND RD

WALNUT GROVE THORTON RD

OLD WALNUT GROVE THORTON RD

Snodgrass Slough

To Interstate 5

RD 3

RACE TRACK RD

ISLETON RD

ANDRUS ISLAND RD

TYLER ISLAND RD

N STATEN ISLAND RD

160

Georgiana Slough

TYLER ISLAND RD

N Mokelumne River









SAN JOAQUIN COUNTY

To Rio Vista

BALMD RD 407

RD 563

**Legend**

-  Delta RD 556 Breach Location
-  County Boundary
-  City Boundaries
-  Highways
-  Major Roads
-  Railways
-  Major Rivers
-  Creeks

SACRAMENTO COUNTY