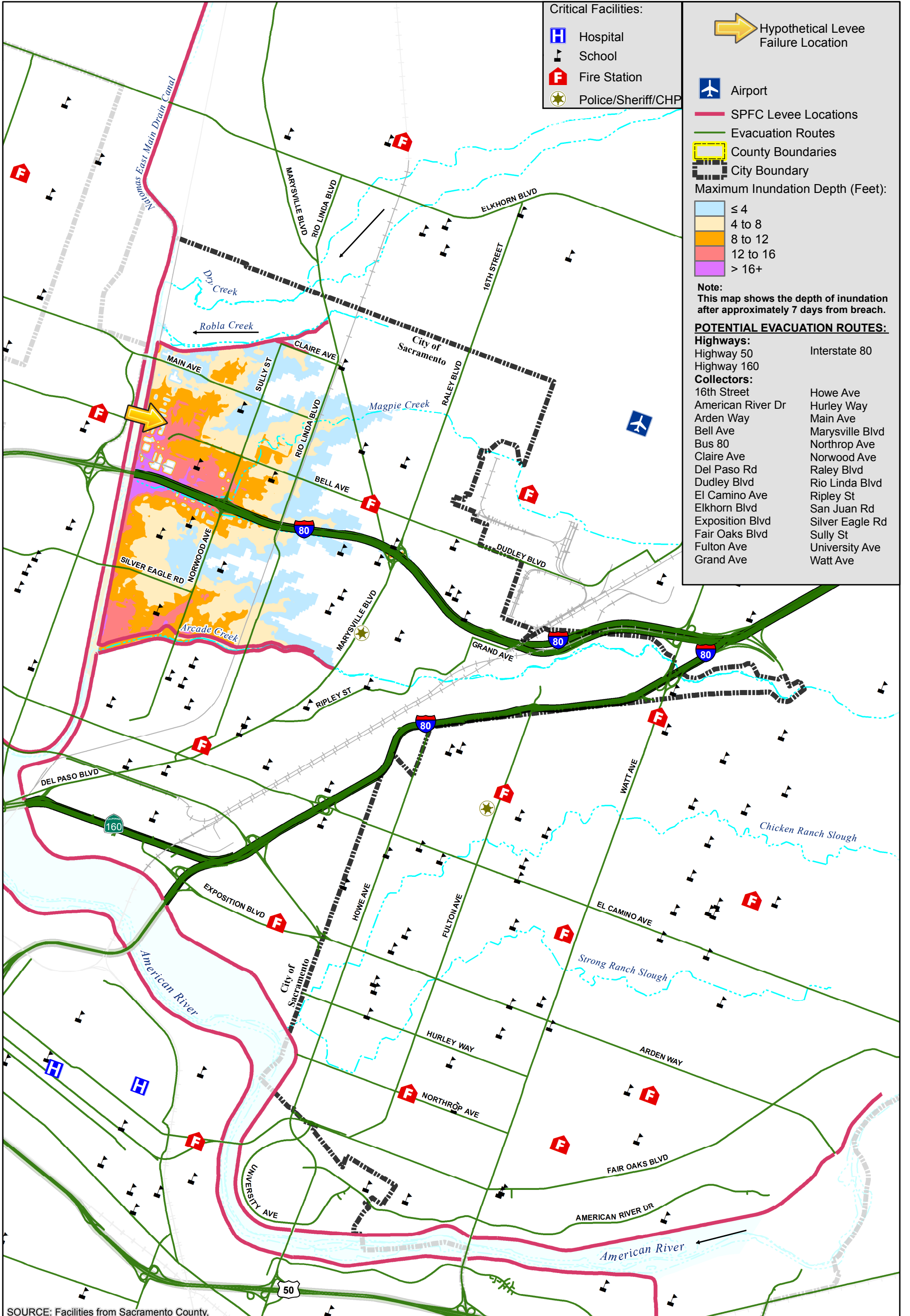

















MAXIMUM FLOOD DEPTH MAP



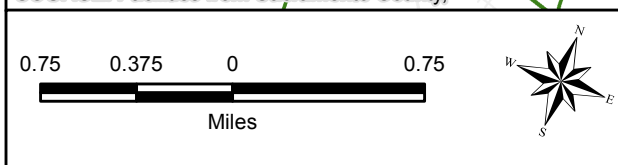
- Critical Facilities:**
-  Hospital
 -  School
 -  Fire Station
 -  Police/Sheriff/CHP

-  Hypothetical Levee Failure Location
 -  Airport
 -  SPFC Levee Locations
 -  Evacuation Routes
 -  County Boundaries
 -  City Boundary
- Maximum Inundation Depth (Feet):**
-  ≤ 4
 -  4 to 8
 -  8 to 12
 -  12 to 16
 -  > 16+

Note:
This map shows the depth of inundation after approximately 7 days from breach.

- POTENTIAL EVACUATION ROUTES:**
- Highways:**
 Highway 50 Interstate 80
 Highway 160
- Collectors:**
- | | |
|-------------------|-----------------|
| 16th Street | Howe Ave |
| American River Dr | Hurley Way |
| Arden Way | Main Ave |
| Bell Ave | Marysville Blvd |
| Bus 80 | Northrop Ave |
| Claire Ave | Norwood Ave |
| Del Paso Rd | Raley Blvd |
| Dudley Blvd | Rio Linda Blvd |
| El Camino Ave | Ripley St |
| Elkhorn Blvd | San Juan Rd |
| Exposition Blvd | Silver Eagle Rd |
| Fair Oaks Blvd | Sully St |
| Fulton Ave | University Ave |
| Grand Ave | Watt Ave |

SOURCE: Facilities from Sacramento County,



City/County of Sacramento
 Flood Emergency Evacuation Plan
 Sacramento County, California

American River North Study Area



AMERICAN RIVER NORTH STUDY AREA
 MAXIMUM FLOOD DEPTHS
 BREACH #8 AT NEMDC RM 5.312
 POST-FOLSOM JFP

DECEMBER 2015 ARN_B08A

26Jan2015 Z:\Projects\1411980_CityofSacMaps\POST_JFP\ARN_B15\Figure1_ARN_B15_wCritical.mxd SET