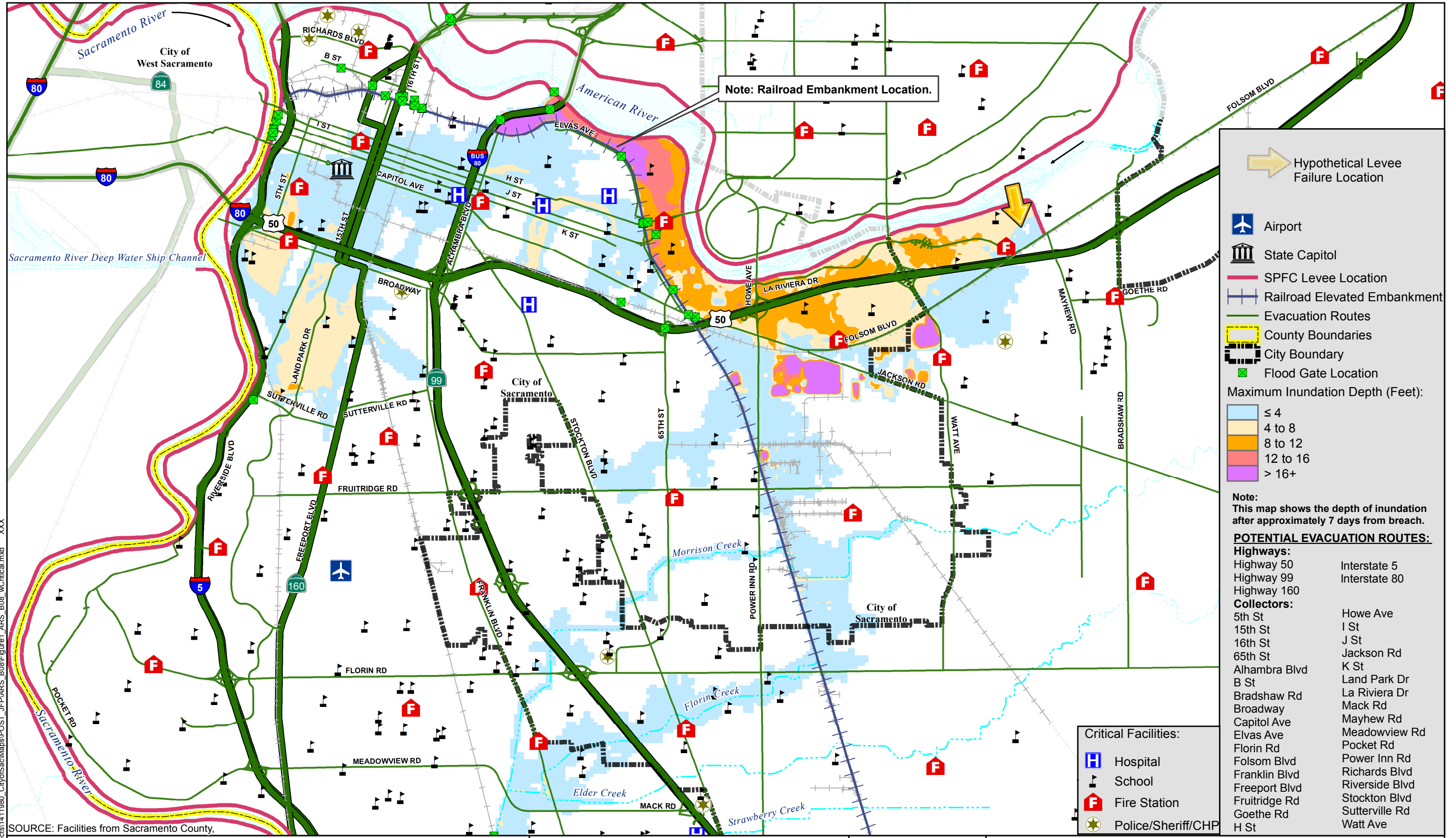
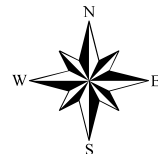
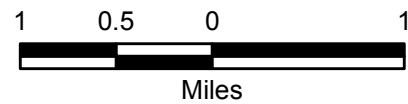


# MAXIMUM FLOOD DEPTH MAP



SOURCE: Facilities from Sacramento County.



City/County of Sacramento  
 Flood Emergency Evacuation Plan  
 Sacramento County, California

American River South Study Area



AMERICAN RIVER SOUTH STUDY AREA  
 MAXIMUM FLOOD DEPTHS  
 BREACH #15 AT AMERICAN RIVER RM 10.848  
 POST-FOLSOM JFP

DECEMBER 2015

ARS\_B15A

00-xxx-0000 Z:\Projects\1411980\_CityofSacMaps\POST\_JFP\ARS\_B08\Figure1\_ARS\_B08\_wCritical.mxd XXX