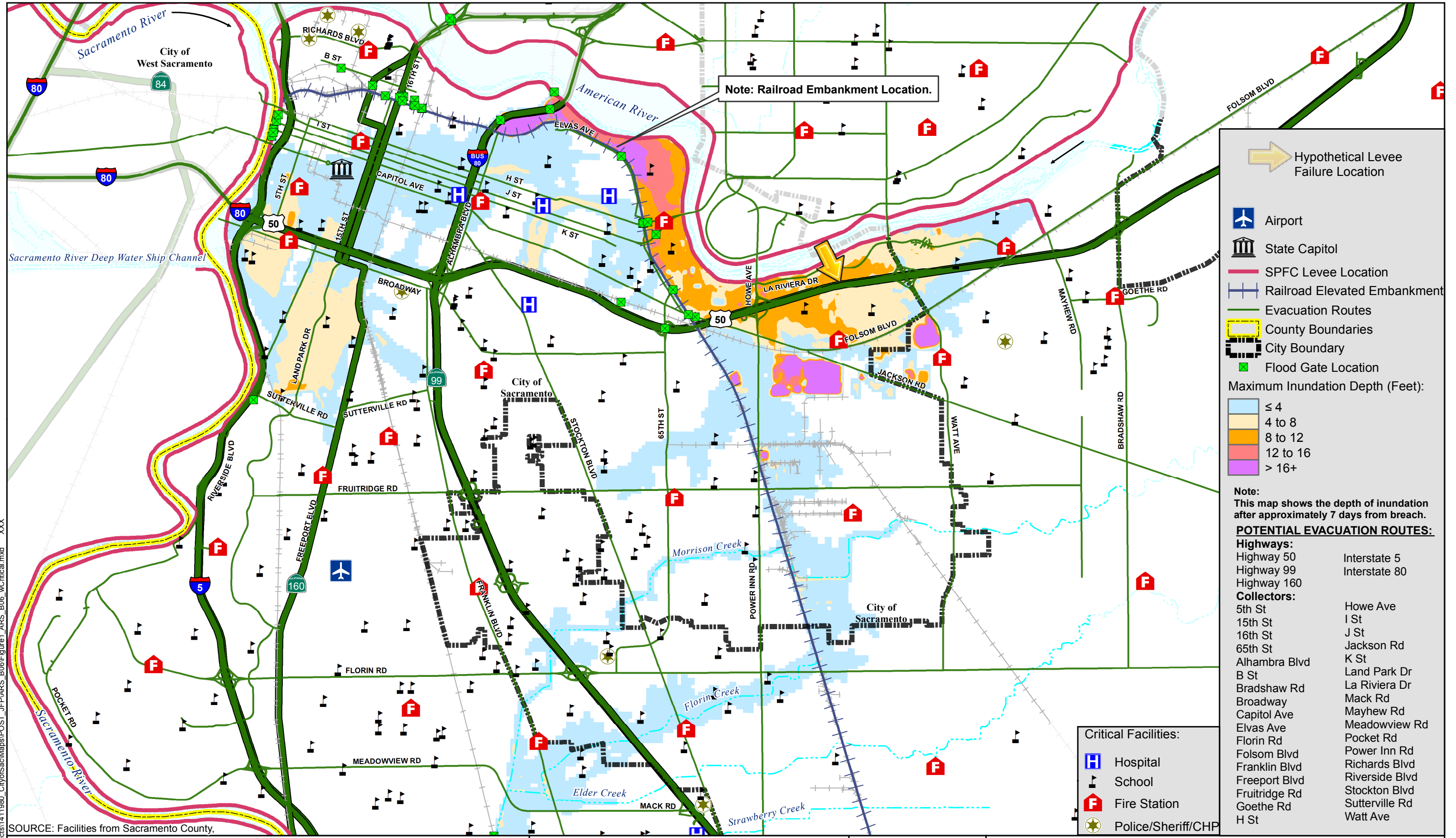
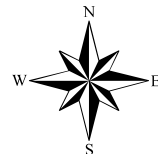
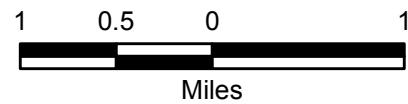


MAXIMUM FLOOD DEPTH MAP



SOURCE: Facilities from Sacramento County.



City/County of Sacramento
 Flood Emergency Evacuation Plan
 Sacramento County, California

American River South Study Area



AMERICAN RIVER SOUTH STUDY AREA
 MAXIMUM FLOOD DEPTHS
 BREACH #16 AT AMERICAN RIVER RM 8.702
 POST-FOLSOM JFP

DECEMBER 2015

ARS_B16A

00-xxx-0000 Z:\Projects\1411980_CityofSacMaps\POST_JFP\ARS_B06\Figure1_ARS_B06_wCritical.mxd XXX