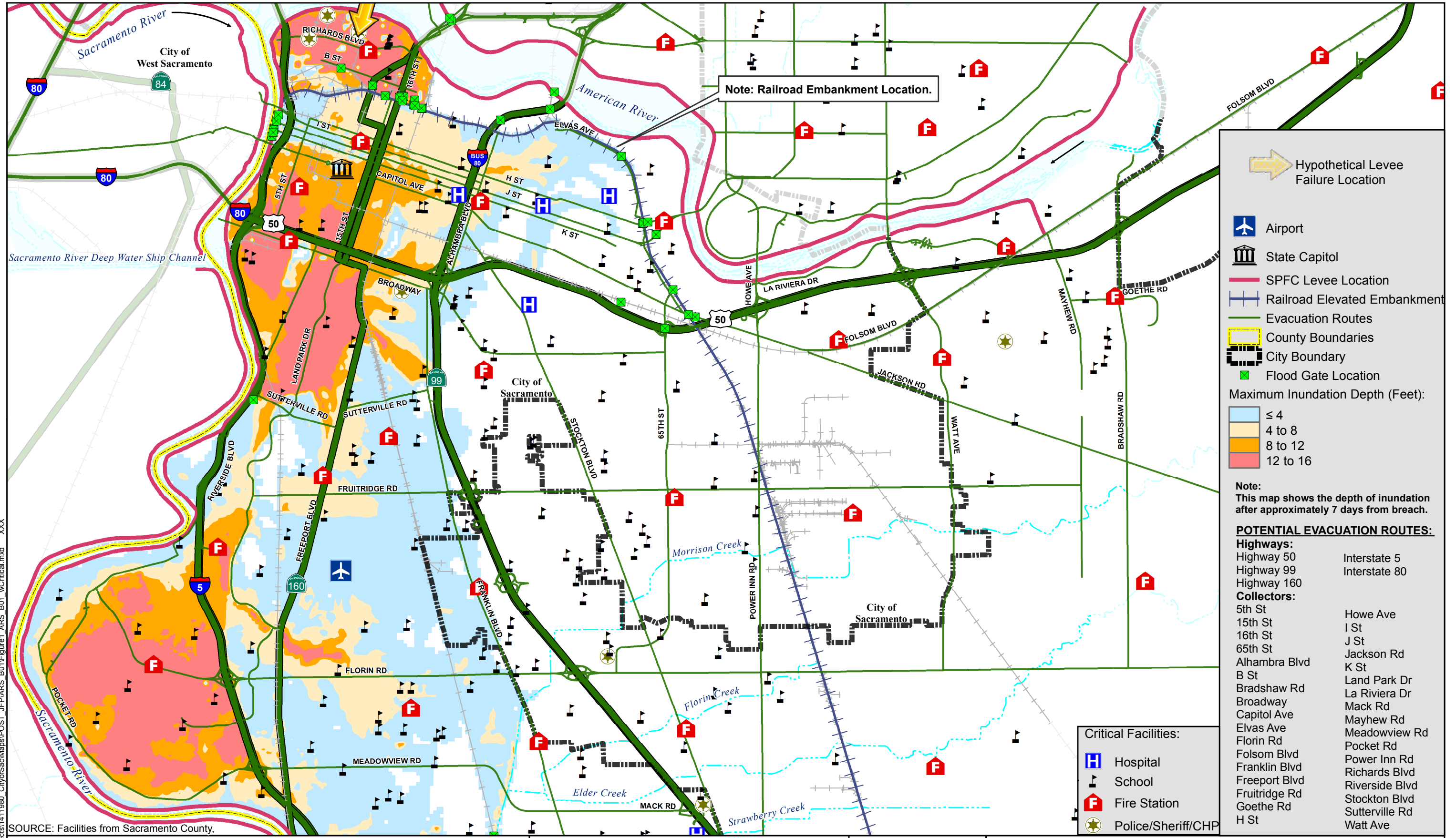
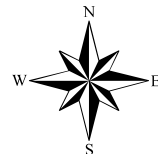
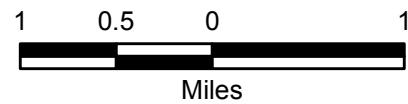


MAXIMUM FLOOD DEPTH MAP



SOURCE: Facilities from Sacramento County.



City/County of Sacramento
 Flood Emergency Evacuation Plan
 Sacramento County, California

American River South Study Area



AMERICAN RIVER SOUTH STUDY AREA
 MAXIMUM FLOOD DEPTHS
 BREACH #18 AT AMERICAN RIVER RM 1.474
 POST-FOLSOM JFP

DECEMBER 2015

ARS_B18A