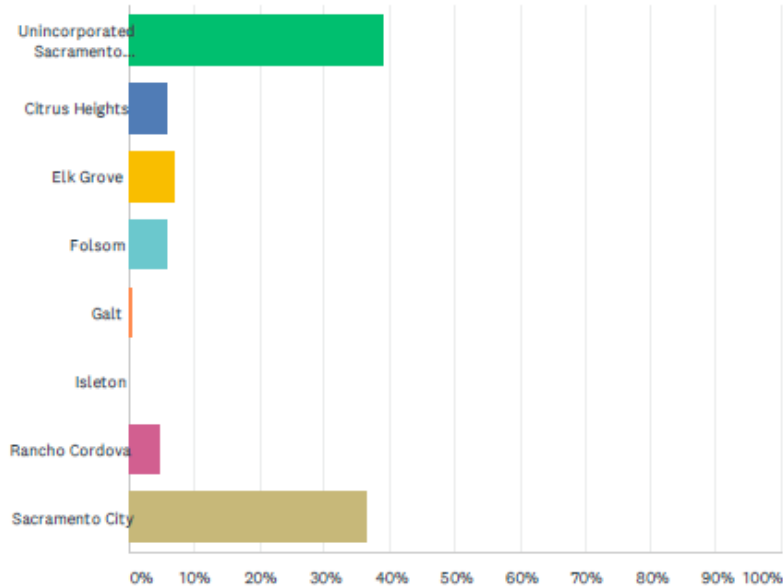


Appendix G Survey

2021 Local Hazard Mitigation Plan Update

Q1 Where Do You Live

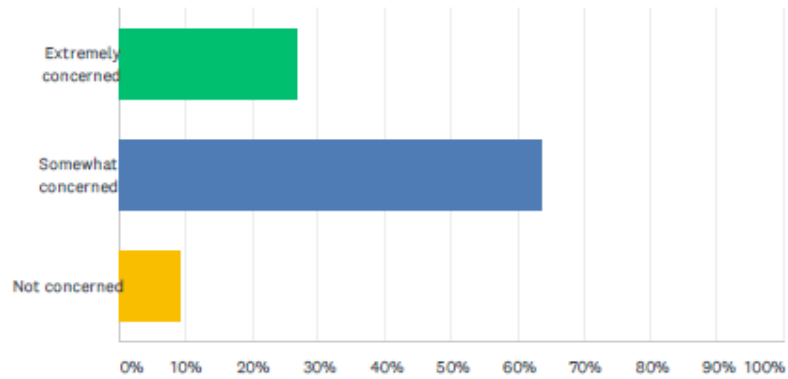
Answered: 169 Skipped: 22



ANSWER CHOICES	RESPONSES	
Unincorporated Sacramento County	39.05%	66
Citrus Heights	5.92%	10
Elk Grove	7.10%	12
Folsom	5.92%	10
Galt	0.59%	1
Isleton	0.00%	0
Rancho Cordova	4.73%	8
Sacramento City	36.69%	62
TOTAL		169

Q2 How concerned are you about the possibility of the Sacramento County community being impacted by a natural disaster?

Answered: 190 Skipped: 1

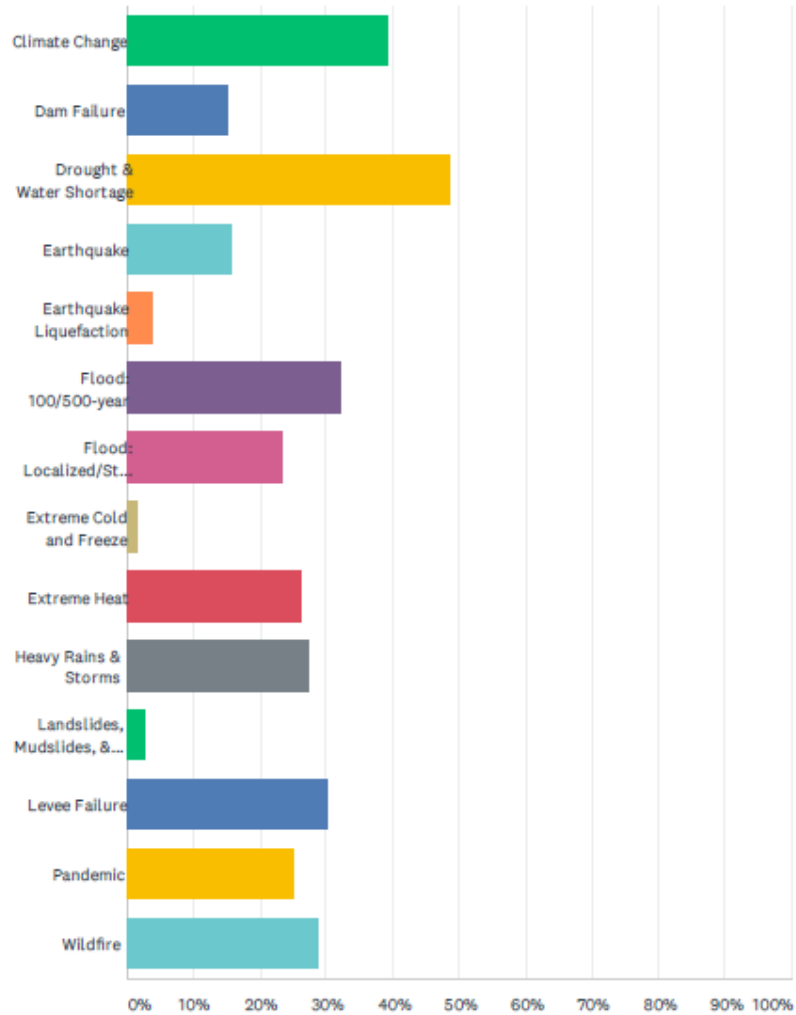


ANSWER CHOICES	RESPONSES	
Extremly concerned	26.84%	51
Somewhat concerned	63.68%	121
Not concerned	9.47%	18
TOTAL		190

2021 Local Hazard Mitigation Plan Update

Q3 Please select the top three (3) hazards you think are the highest threat to your community.

Answered: 183 Skipped: 8

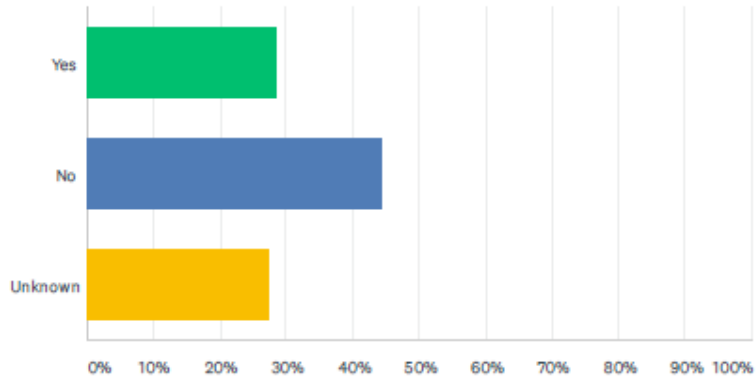


2021 Local Hazard Mitigation Plan Update

ANSWER CHOICES	RESPONSES	
Climate Change	39.34%	72
Dam Failure	15.30%	28
Drought & Water Shortage	48.63%	89
Earthquake	15.85%	29
Earthquake Liquefaction	3.83%	7
Flood: 100/500-year	32.24%	59
Flood: Localized/Stormwater	23.50%	43
Extreme Cold and Freeze	1.64%	3
Extreme Heat	26.23%	48
Heavy Rains & Storms	27.32%	50
Landslides, Mudslides, & Debris	2.73%	5
Levee Failure	30.05%	55
Pandemic	25.14%	46
Wildfire	28.96%	53
Total Respondents: 183		

Q4 Is your home or business located in a FEMA designated floodplain?

Answered: 183 Skipped: 8

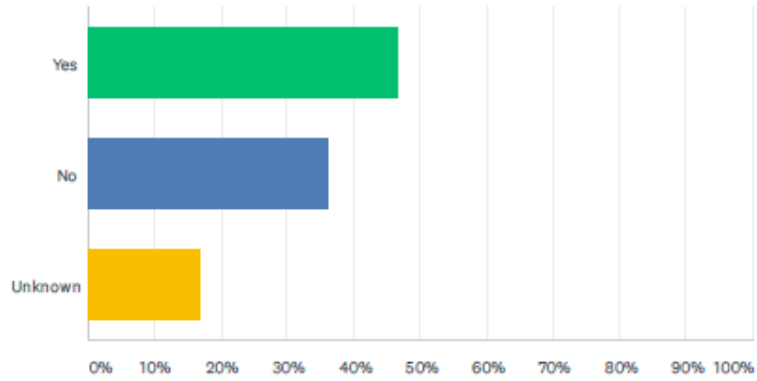


ANSWER CHOICES	RESPONSES
Yes	28.42% 52
No	44.26% 81
Unknown	27.32% 50
TOTAL	183

2021 Local Hazard Mitigation Plan Update

Q5 Is your home located in an area protected by a levee?

Answered: 182 Skipped: 9

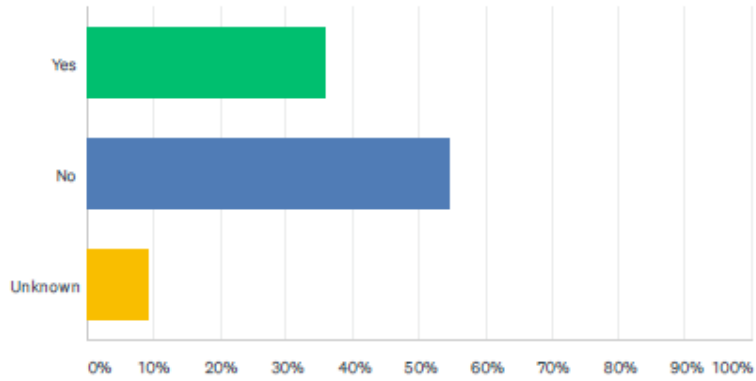


ANSWER CHOICES	RESPONSES	
Yes	46.70%	85
No	36.26%	66
Unknown	17.03%	31
TOTAL		182

2021 Local Hazard Mitigation Plan Update

Q6 Do you have flood insurance?

Answered: 181 Skipped: 10

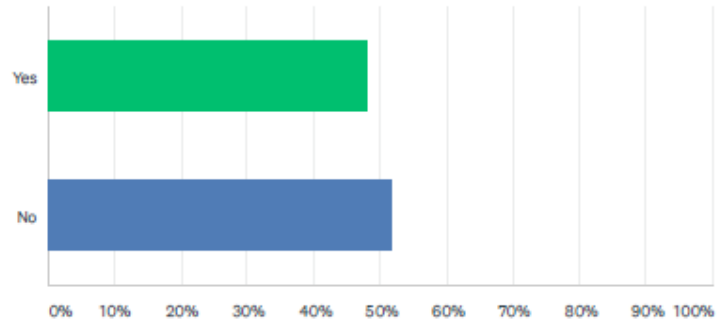


ANSWER CHOICES	RESPONSES	
Yes	35.91%	65
No	54.70%	99
Unknown	9.39%	17
TOTAL		181

2021 Local Hazard Mitigation Plan Update

Q7 Have you ever experienced or been impacted by a natural disaster?

Answered: 181 Skipped: 10



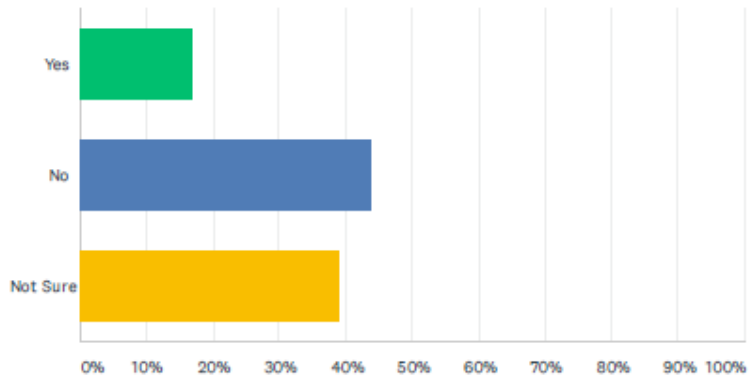
ANSWER CHOICES	RESPONSES	
Yes	48.07%	87
No	51.93%	94
TOTAL		181

Q8 Please describe the type of hazard and if it affected your home or business.

Answered: 75 Skipped: 116

Q9 Are communities doing enough to inform the public about the dangers of the hazards affecting Sacramento County listed in question 3?

Answered: 171 Skipped: 20



ANSWER CHOICES	RESPONSES	
Yes	16.96%	29
No	43.86%	75
Not Sure	39.18%	67
TOTAL		171

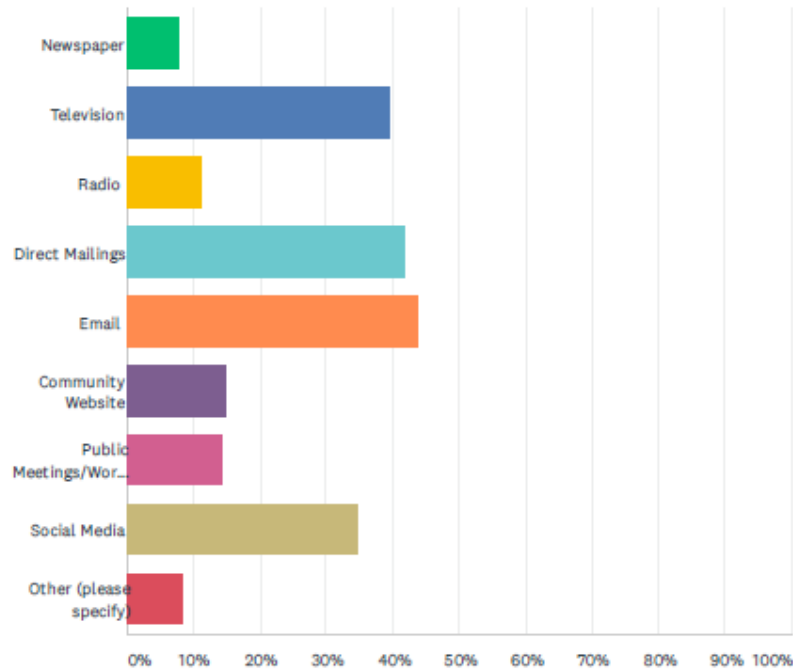
Q10 What can communities do to improve your knowledge of the risks associated with these hazards?

Answered: 112 Skipped: 79

2021 Local Hazard Mitigation Plan Update

Q11 In your opinion, what are the two (2) most effective ways for you to receive information on disaster preparedness, and how to make your home and neighborhood more disaster resistant.

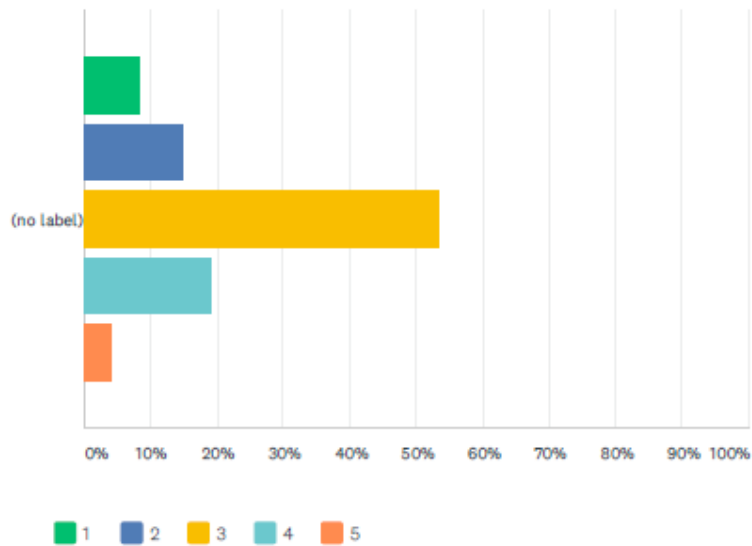
Answered: 167 Skipped: 24



ANSWER CHOICES	RESPONSES
Newspaper	7.78% 13
Television	39.52% 66
Radio	11.38% 19
Direct Mailings	41.92% 70
Email	43.71% 73
Community Website	14.97% 25
Public Meetings/Workshops	14.37% 24
Social Media	34.73% 58
Other (please specify)	8.38% 14
Total Respondents: 167	

Q12 On a scale of 1 to 5 (5 being most prepared), please tell us how prepared you feel you and your household are for the possible impacts of natural hazard events if one occurs within Sacramento County.

Answered: 167 Skipped: 24



	1	2	3	4	5	TOTAL	WEIGHTED AVERAGE
(no label)	8.38%	14.97%	53.29%	19.16%	4.19%		
	14	25	89	32	7	167	2.96

Q13 Are there any risk reduction methods you think should be considered to reduce hazard-related losses?

Answered: 111 Skipped: 80